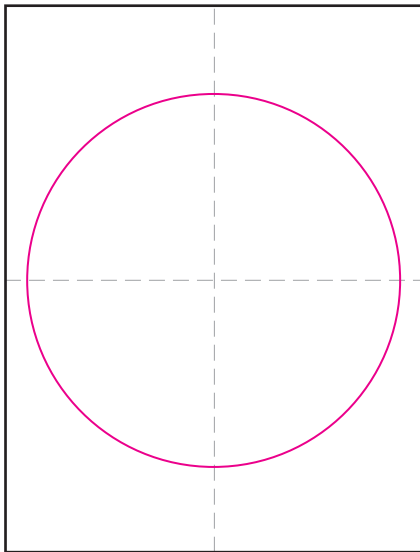


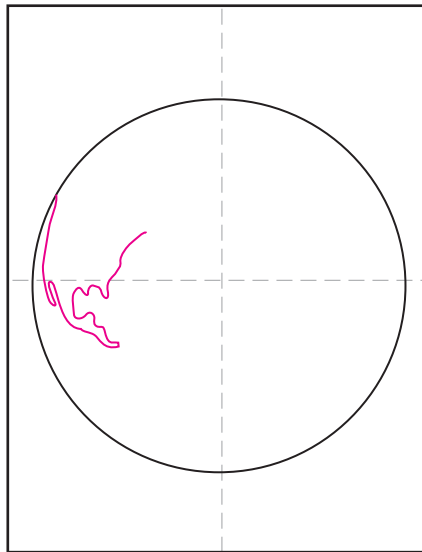
Earth (mostly Western Hemisphere)



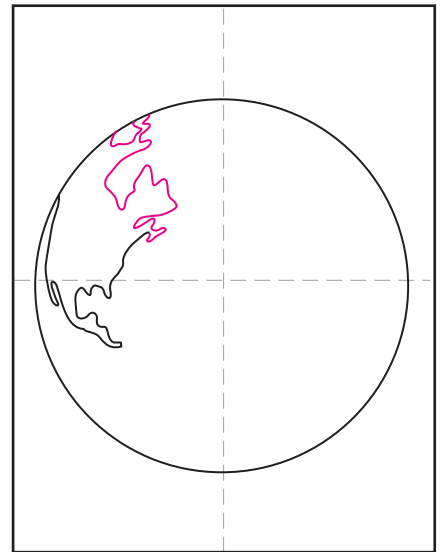
Draw (mostly Western Hemisphere) Earth



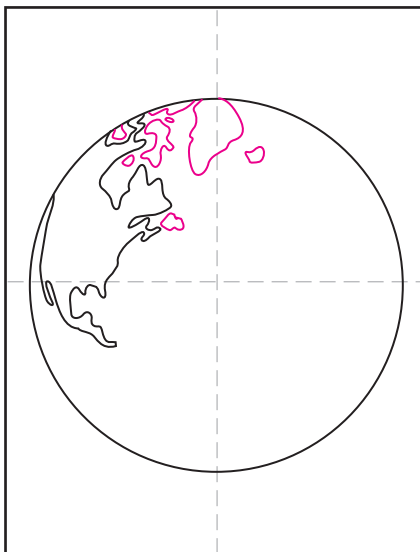
1. Draw a circle or trace one.



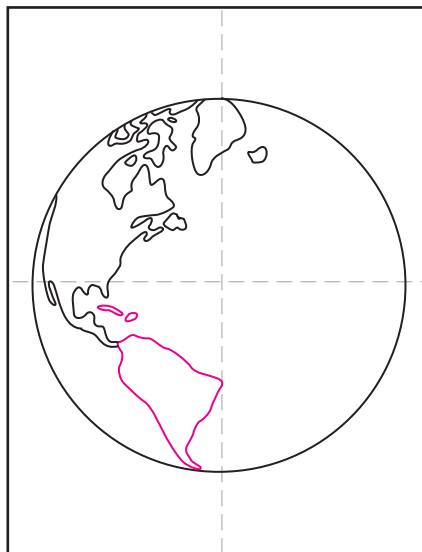
2. Start the bottom North America.



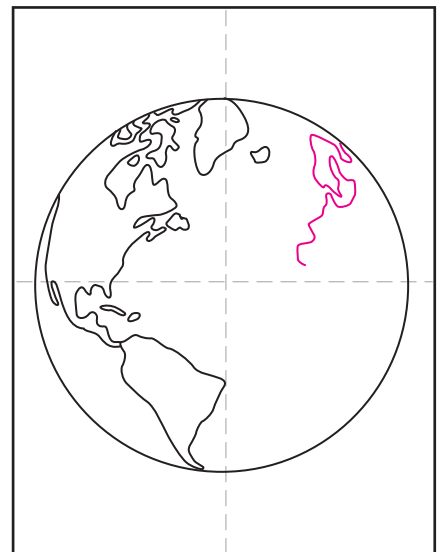
3. Add the top of North America.



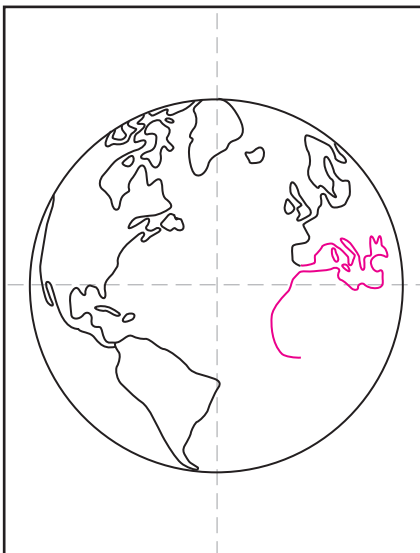
4. Finish with land above Canada.



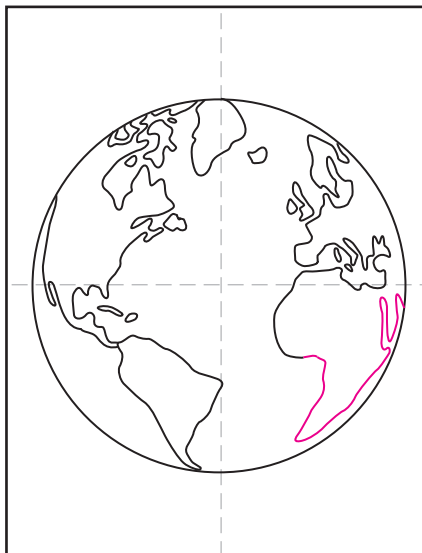
5. Draw islands and South America.




6. Start the top shapes of Europe.



7. Finish Europe and start Africa.




8. Finish the bottom of Africa.



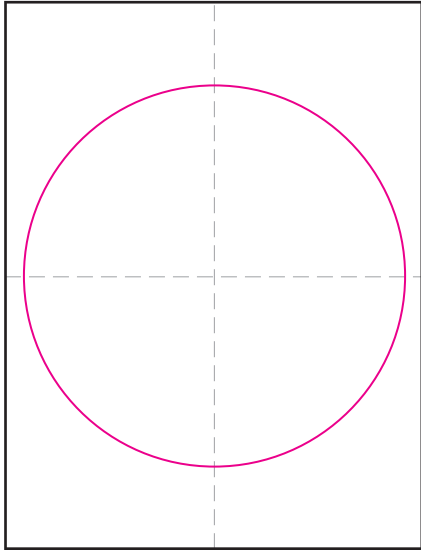
9. Trace with a marker and color.



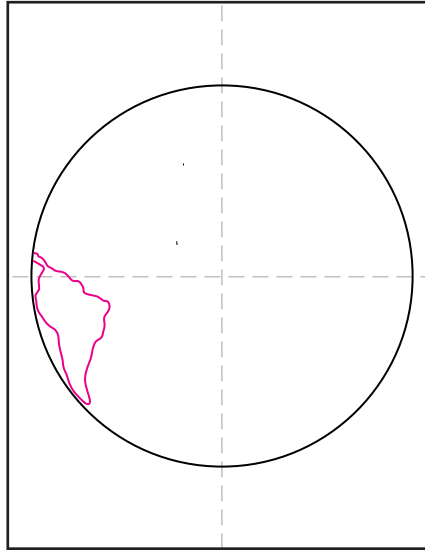
Earth (mostly Eastern Hemisphere)



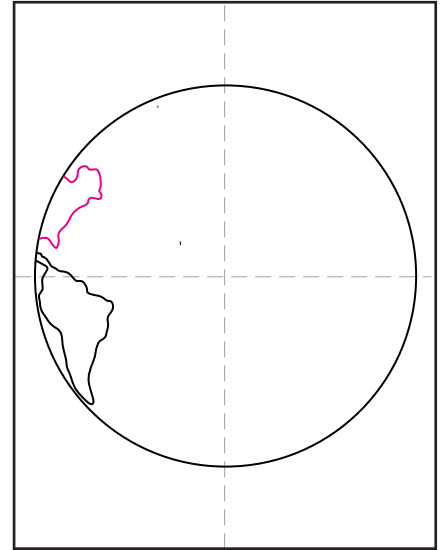
Draw (mostly Eastern Hemisphere) Earth



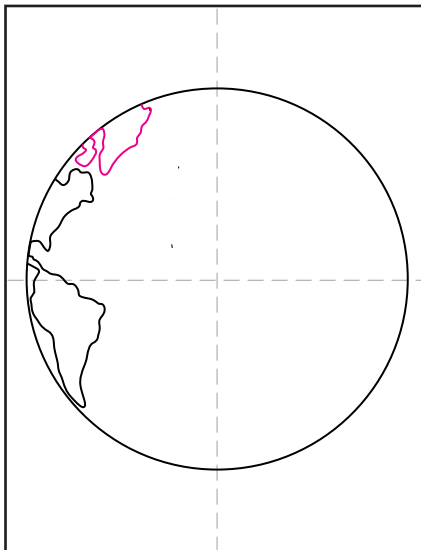
1. Draw a circle or trace one.



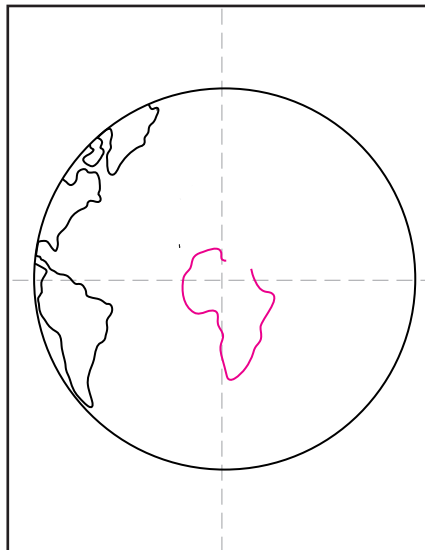
2. Draw South America.



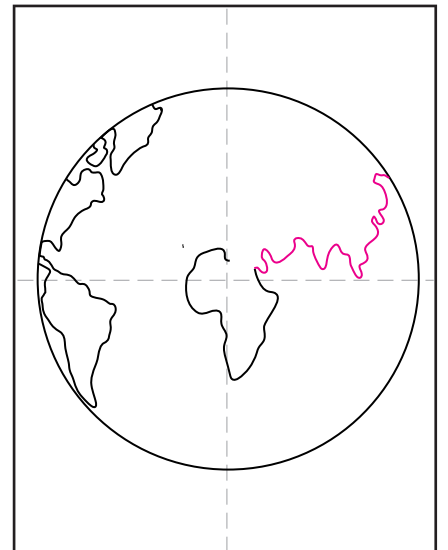
3. Add part of North America above it.



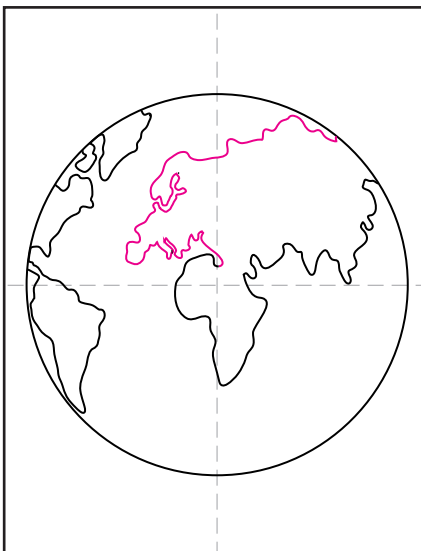
4. Finish with land above Canada.



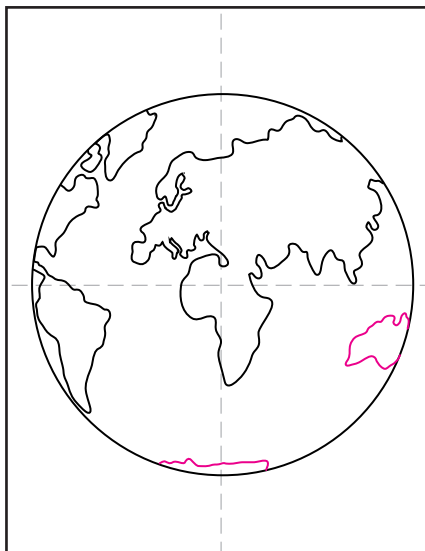
5. Draw the continent of Africa.




6. Continue bottom line that becomes Asia.



7. Continue the top line that is Europe and turns into the top of Asia.



8. Finish with Australia and a bit of Antarctica at the bottom.



9. Trace with a marker and color.



